



FAK 250920

A satellite night view of Europe, showing city lights and geographical features. Three red dashed circles are overlaid on the map: a large one encompassing most of Europe, a medium one around the Mediterranean region, and a small one around the Balkans. The text "KRIG I EUROPA" is centered in white.

"KRIG I EUROPA"

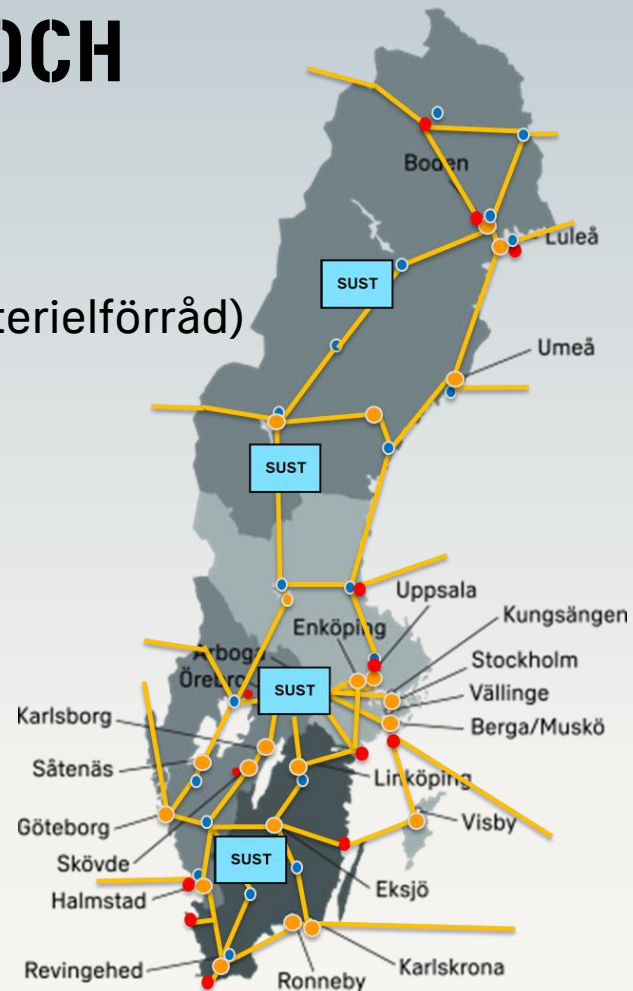


NATO
OTAN



SVERIGE SOM ETT BASERINGS OCH TRANSITERINGS OMRÅDE

- 4 Ersättningsområden (Am-, drivmedels- och materieförråd)
- 27 Convoy support centre
- APOD, SPOD, RPOD
- Staging areas
- 23 Militärbaser
- Main supply route/ Line of communication



A large wooden Trojan horse, constructed from dark, charred wood, is being pulled into a city by a crowd of people. The horse is the central focus, with its head turned towards the right. The city's architecture, featuring stone walls and columns, is visible in the background. A large crowd of people, some holding spears and shields, surrounds the horse, suggesting a significant event or battle. The scene is set against a clear blue sky.

SURPRISE!

